

How to Get to the Capitol Visitor's Center

1 1st Street SE, Washington, DC 20510

Table of Contents

A. General Information (pg. 2)

- Departures
- Destination
- Security Check start at 8:30 am
- Capitol House Capacity : 450 People
- Number of People Register
- Seats potentially taken

B. Cab companies serving Falls Church Area (pg. 3)

C. Metro Bus Schedule (pg. 4)

D. Metrorail Map (pg. 5)

E. Walking from CAPITOL SOUTH METRO STATION to 1 1ST ST SE (pg. 6)

F. How to Get to the Capitol Visitor's Center (pg. 7)

- By Rental Coached
- By Taxi
- By Combination of Taxi and Metrorail
- By Bus and Metrorail

A. General Information

Departures:

Best Western 6633 Arlington Blvd, Falls Church, VA 22042
Governor's Inn 6650 Arlington Blvd, Falls Church, VA 22042
Operation Center (BPSOS Head Quarter Office)

Destination: Capitol Visitor's Center
1st Street SE, Washington, DC 20510

Security Check: start at 8:30 am

Capitol Visitor Center's Capacity: 450 People

Number of People Called and Register with BPSOS: about 600 people,
Therefore, it will be first comes first serve.

Seats taken potentially: There are another group of people from SBTN coming to the Capital Hill on the same day, they could potentially take number of seats.

Welcoming speech: We need to be there at early as we can to make sure our folks to be seated before 9:30 am to hear Joseph Cao say welcome.

B. Cab companies serving Falls Church Area.

Fairfax Yellow Cab	703-534-1111	http://www.yellowcaboffairfax.com
Red Cab Services	703.859.8294	http://redcabservices.com
Yellow Taxi	703.350.4050	http://yellowtaxifallschurch.com
Red top Cap of Fairfax	703.333.3333	http://www.fairfaxredtopcab.com
Yellow Cab	866.302.9898	http://www.yellowcabservices.com
Yellow Cab	703.910.3080	http://www.yellowcabserv-llc.com

How much the taxi cost?

\$ 3.25 Flat rate + \$2.10/mile + \$2.50/additional passenger

That means about \$9 if you go to East Falls Church Metro Station (2.5 mile)
or about \$30+ if you go straight to the Capital Hill.

C. Metrorail Map and Buses' Schedule

a. 1Z or 1B (if you depart from Hotels)

<http://www.wmata.com/bus/timetables/va/01.pdf>

Monday thru Friday (AM Service)

Route Number	Arlington Blvd & Annandale Rd.	Ballston – MU Metro Station	Comments
1Z	6:27	6:40	Recommended
1B	6:27	6:50	
1Z	7:00	7:15	Recommended
1B	7:02	7:28	
1A	7:21	7:42	
1Z	7:32	7:47	Recommended
1B	7:35	8:01	
1B	8:01	8:29	
1Z	8:18	8:35	
1B	8:32	9:00	

b. 4A & 28A if you depart from Operation Center (BPSOS)

- <http://www.wmata.com/bus/timetables/va/28a.pdf>
- <http://www.wmata.com/bus/timetables/va/04.pdf>

Monday thru Friday (AM Service)

Route Number	BPSOS(Right in Front) 6066 Leesburg Pike	Rosslyn Metro Station	West Falls Church Metro Station
28A	6:59		7:33
4A	7:03	7:45	
28A	7:26		8:04
4A	7:33	8:15	
28A	7:56		8:34
4A	8:08	8:50	
28A	8:32		9:10

*You can just pay exact fare of 1.80 in cash and remember that bus drivers are not responsible to give changes if you pay more than exact fare.

D. Metro Rail Map: http://www.wmata.com/rail/docs/colormap_lettersize.pdf

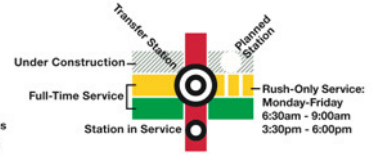
*You can also find a pocket map at metro station or you can see the one on your train near the center door.

M metro System Map

wmata.com
Customer Information Service: 202-637-7000
TTY Phone: 202-638-3780

- Legend**
- **RD** Red Line • Glenmont to Shady Grove
 - **OR** Orange Line • New Carrollton to Vienna
 - **BL** Blue Line • Franconia-Springfield to Largo Town Center
 - **GR** Green Line • Branch Ave to Greenbelt
 - **YL** Yellow Line • Huntington to Fort Totten
 - **SV** Silver Line • Future Dulles Corridor Line

- Station Features**
- Bus to Airport
 - Parking
 - Hospital
 - Airport
 - Connecting Rail Systems

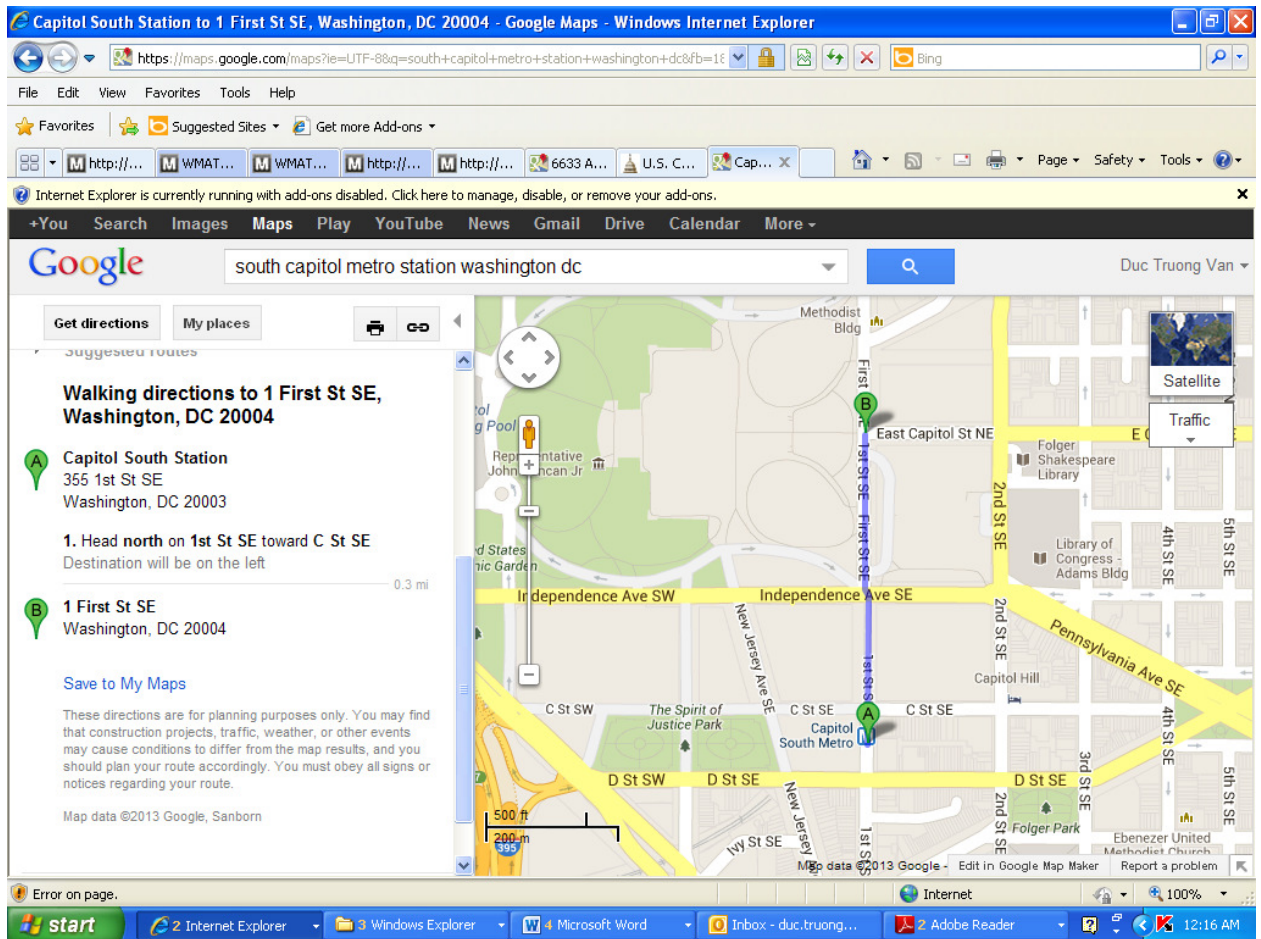


Metrorail Operating Times
Mon-Thu 5am-midnight
Fri 5am-3am
Sat 7am-3am
Sun 7am-midnight
 Times are approximate; check station kiosks or online for exact times.

Metro is accessible.

- No Smoking
- No Eating or Drinking
- No Animals (except service animals)
- No Audio (without earphones)
- No Littering or Spitting
- No Dangerous or Flammable Items

E. Walking from CAPITOL SOUTH METRO STATION to 1 1ST ST SE



Exit station using main exit



Walk a short distance N on 1st St SE.



Walk straight on Rumsey Court SE.



Walk approx. 1 block N on Rumsey Court SE.



Walk straight on 1st St SE.



Walk approx. 3 blocks N on 1st St SE

F. How to Get to the Capitol Visitor's Center, 1 1st Street SE, Washington, DC 20510

A. BY RENTAL COACH

There will be rental 3 coaches to go to the Capital. Two coaches will pick up directly from BPSOS at 7:00 am. The third coach will pick people up at the hotels at 7:00 am before coming to Operation Center (BPSOS) to pick up anyone left who could not fit on the first two coaches. Seats have already been reserved. If you did not reserve a seat, there is a good chance that will be still be seats available that day. If you cannot get on the bus, you can go by taxi, public transportation or possibly carpool with someone driving.

- Cost: \$10
- The bus will arrive at the Capitol between 7:45 am – 8:00 am.

B. BY TAXI (10 Miles– 11 Miles from all those 3 locations)

Call the number (or reserve online) provided in page #3

- It may take 10'-20' minutes for a cab to arrive at your place. Hence, it is recommended that you should reserve a cab by calling the number or using the websites provided above.
- It may takes about 45 minutes to 1 hour to get there to Washington DC Capitol during the rush hour. Therefore, if you decide to take a cab, make sure you give yourself enough time so that you get a seat there at the Capital.

Cost: about \$30+

C. BY COMBINATION OF TAXI AND METRO

From ALL 3 Locations, call the number (or reserve online) provided in page #3 to take you to the nearest Metro Station, East Falls Church.

Then follow the directions below to get to Capital using Metrorail:

• RAIL DEPARTS FROM	BOARD	ARRIVE
EAST FALLS CHURCH METRO at 7:50 am	ORANGE LINE  Rail towards LARGO TOWN CENTER	CAPITOL SOUTH METRO STATION at 8:18am

Walk 0.33 mile N to 1 1ST ST SE (See direction in page #6)

D. BY METROBUS AND METRO RAIL Schedules vary dependent on what time you depart. Please see bus schedule on page #4 and make sure you give yourself enough time. It can take up to 75 minutes.

From Best Western AND Governor's Inn (approx 56 minutes)

BUS DEPARTS FROM	BOARD	ARRIVE
E ANNANDALE RD & ARLINGTON BV at 7:32am	1Z BUS towards BALLSTON STATION	BALLSTON STATION & BUS BAY C at 7:47am


RAIL DEPARTS FROM	BOARD	ARRIVE
BALLSTON METRO at 8:04 am	ORANGE LINE  Rail towards LARGO TOWN CENTER	CAPITOL SOUTH METRO STATION at 8:28am

Walk 0.33 mile N to 1 1st Street SE, (See direction in page #6)
\$ 4.30 [SmarTrip Fare](#) ; \$ 1.90 SmarTrip (Senior/Disabled/Medicare) ; \$ 6.00 Cash / Farecard

From BPSOS office to the Capitol Building (approx 1 hr and 10 min)

Option 1:

BUS DEPARTS FROM	BOARD	ARRIVE
RT 7 LEESBURG PK & GLENMORE DR at 7:08am	28A BUS  towards TYSONS CORNER	W FALLS CHURCH STATION & BUS BAY D at 7:33am

RAIL DEPARTS FROM	BOARD	ARRIVE
WEST FALLS CHURCH METRO at 7:47 am	ORANGE LINE  Rail towards LARGO TOWN CENTER	CAPITOL SOUTH METRO STATION at 8:18am

Walk 0.33 mile N to 1 1ST ST SE (See direction in page #6)
\$ 5.55 [SmarTrip Fare](#) ; \$ 2.50 SmarTrip (Senior/Disabled/Medicare) ; \$ 7.25 Cash / Farecard

Option 2:

BUS DEPARTS FROM	BOARD	ARRIVE
RT 7 LEESBURG PK & GLENMORE DR at 7:06am	4A BUS towards ROSSLYN STATION	N MOORE ST & ROSSLYN STATION BUS BAY at 7: 45am

To get to next stop: *Walk approx. 1 block N on N Moore St.*
RAIL DEPARTS FROM **BOARD** **ARRIVE**

RAIL DEPARTS FROM	BOARD	ARRIVE
ROSSLYN METRO STATION at 8:02 am	ORANGE LINE  Rail towards LARGO TOWN CENTER	CAPITOL SOUTH METRO STATION at 8:18am

You can also **TAKE** either the **ORANGE LINE** or **Blue line** toward **Largo Town Center**

Walk 0.33 mile N to 1 1ST ST SE (See direction in page #6)
\$ 3.40 [SmarTrip Fare](#) ; \$ 1.55 SmarTrip (Senior/Disabled/Medicare) ; \$ 5.30 Cash / Farecard